
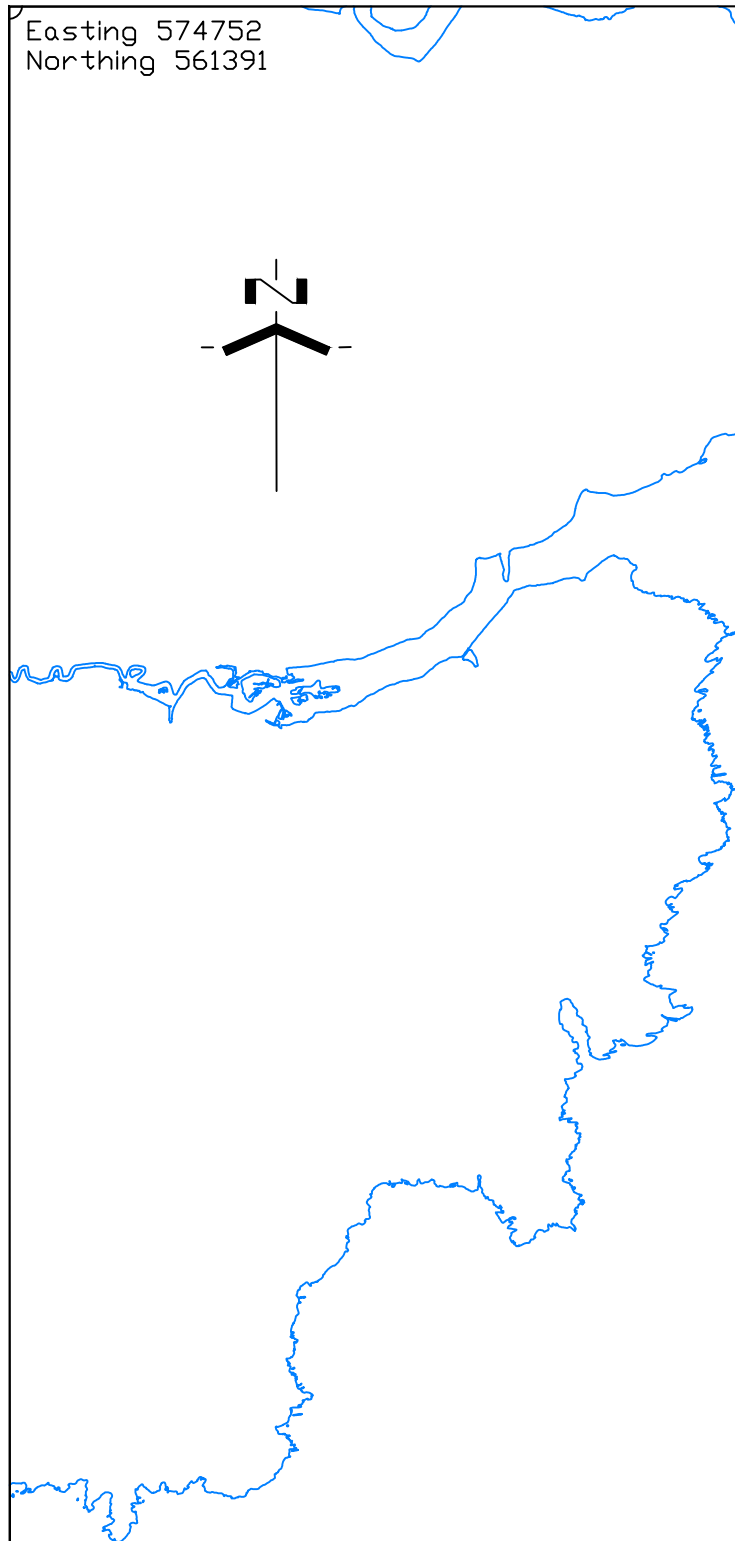


Easting 574752
Northing 561391


Easting 594252
Northing 561391



Area C Coordinates		
Point	Easting ITM (m)	Northing ITM (m)
1	588276.3	551602
2	589635.3	551599.1
3	589642.9	555307.1
4	588284.9	555310.1



PROPOSED DUMPSITE LOCATION



Easting 574752
Northing 549741

TAILTE EIREANN SURVEYING
LICENCE No. CYAL50399548

Easting 594252
Northing 549741

REV	DATE	DESCRIPTION
P02	17.02.25	DRAWING TITLE ALTERED
P01	04.07.24	ISSUE FOR LICENCING

CLIENT
PORT OF CORK



PROJECT: RINGASKIDDY PORT REDEVELOPMENT - PHASE 1B CCT BERTH EXTENSION
TITLE: LICENCE MAP

DRAWN:	CHECKED:	APPROVED:
PROJECT NUMBER: 24462	DATE: JULY '24	SCALE @ A3: 1:50000
STATUS DESCRIPTION: FOR INFORMATION		STATUS: S2
DRAWING NUMBER: 24462 - MWP - ZZ - ZZ - DR - C - 0002		REV: P02