




Drawn by: [Redacted]  
 Approved by: [Redacted]  
 Date: 20/09/2024  
 Drg. No.: MAC20230031-001  
 Projection: ITM  
 Scale: 1:1,000 @A3

Notes:  
 1. Georeference using grid coordinate intersects shown.  
 2. Where the MAC adjoins or abuts land, islands or rocks, the High Water Mark as defined by the Chief Boundary Surveyor is the boundary of the MAC area.

Maritime Area Consent Map  
 MAC20230031

-  Maritime Area Consent Area
-  High Water Mark - Chief Boundary Surveyor
-  Grid Coordinate Intersects ITM

