

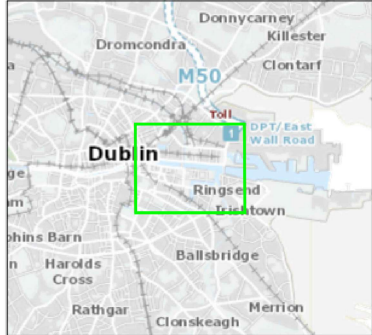
I.T.M. CO-ORDS  
E 716365.824  
N 734893.595

I.T.M. CO-ORDS  
E 718373.563  
N 734893.595

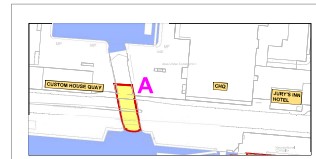
I.T.M. CO-ORDS  
E 716365.824  
N 733630.126

I.T.M. CO-ORDS  
E 718373.563  
N 733630.126

MACMap - MARINE AREA CONSENT MAP - BUSCONNECTS RINGSEND SCHEME



Legend :  
Ringsend to City Centre Core Bus Corridor Scheme



AREA A: 404 m<sup>2</sup>



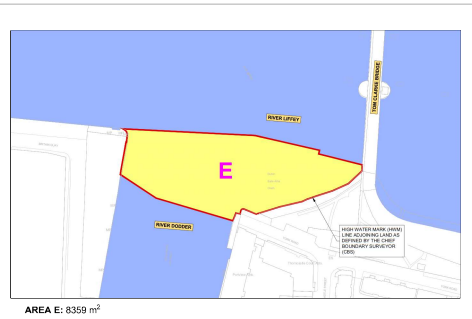
AREA C: 1766 m<sup>2</sup>



AREA B: 3672 m<sup>2</sup>



AREA D: 265 m<sup>2</sup>

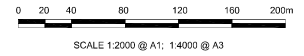


AREA E: 8359 m<sup>2</sup>

MACMap AREAS (m<sup>2</sup>) - MARITIME AREAS

**LEGEND:**

- A AREA A - MARITIME AREA
- B AREA B - MARITIME AREA
- C AREA C - MARITIME AREA
- D AREA D - MARITIME AREA
- E AREA E - MARITIME AREA



**Disclaimer:**  
 a. © National Transport Authority (NTA) 2022. This drawing is confidential and the copyright in it is owned by NTA. This drawing must not be altered, copied or otherwise reproduced in whole or in part or used for any purpose without the prior permission of NTA.  
 b. This drawing is to be used for the design element specified in the contract. Other information shown is to be considered indicative only. The drawing is to be read in conjunction with all other relevant documents.  
 c. C2D site uses for data are owned under © Ordnance Survey Ireland Government of Ireland. All rights reserved. License Number 2022/05\_NMA\_180 National Transport Authority. All elevations are in Irish Sea Level unless otherwise stated (OSGM16) Mean Head. All Co-ordinates are in Irish Transverse Mercator Grid (ITM) as defined by OSI active local GPS station.  
 d. The information contained herein has been provided by the NTA but does not support to the comprehensive or final. Recipients should not rely on the information. Neither the NTA nor any of its directors, officers, employees, agents, stakeholders or advisors, make any representation or warranty as to, or accept any liability or responsibility in relation to, the accuracy, currency, reasonableness or completeness of the information provided as part of the document or any matter on which the information is based and doing that would result in loss or damage arising as a result of reliance by recipients on the information on any part of it. Any liabilities are hereby expressly disclaimed.



Rev	Date	Drn	Chk'd	App'd	Description
M01	MAY 2024				ISSUE FOR MARINE AREA CONSENT (MAC)

Client <b>NTA</b> Udarás Náisiúnta Iompair National Transport Authority		Engineering Designer <b>CIROD</b> CIROD CONSULTANTS TYPSA	
Date MAY 2024	Scale 1:2000 @ A1 1:4000 @ A3	Drawn GMS Code	Checked [Redacted]
Programme Code BCID	Originator Code ROT	[Redacted]	

Programme Title <b>BUSCONNECTS DUBLIN CORE BUS CORRIDORS INFRASTRUCTURE WORKS</b>			
Drawing Title RINGSEND TO CITY CENTRE CORE BUS CORRIDOR SCHEME MACMap - MARINE AREA CONSENT MAP			
Drawing File Name BCIDD-ROT-PDV_SB-0016_XX_00-DR-ZL-0001	Sheet Number 01 of 01	Status A	Rev M01

DO NOT SCALE USE FIGURED DIMENSIONS ONLY