

E492013
N578576

E588888
N578576

E492013
N518751


E588888
N518751





SCALE 1 : 250,000

APPROVED BY:
**Project Engineer,
for NICHOLAS O'DWYER LTD.**

LEGEND

MARITIME AREA USAGE LICENCE AREA 

ITM GRID COORDINATE INTERSECT 

HIGH WATER MARK (HWM) 

GEODETIC PARAMETERS :
Datum : IRENET95
Projection : TRANSVERSE MERCATOR
Elipsoide : GRS 1980
Prime Meridian : GREENWICH
Unit : METER
ESPG : 2157

PROJECT TITLE
UISCE ÉIREANN VMADCP SURVEYS

REV	DATE	DESCRIPTION	D	C	A
1	24.10.24	GENERAL REVISIONS	DS	RC	CD

NICHOLAS O'DWYER

Unit E4, Nulgrove Office Park,
Nulgrove Avenue, Dublin 14
T +353 1 296 9000
F +353 1 296 9001
E dublin@nicolasdwyer.com
W www.nicolasdwyer.com

UISCE ÉIREANN
Coillíní na hÉireann
2400, Talbot St. City Centre,
Dublin 15, Ireland
Tel: 1850 778 728 Web: www.uisce.ie

TITLE
**LICENCE MAP
REF: LIC230015**

COPYRIGHT RESERVED - THIS DRAWING IS NOT TO BE USED FOR A PURPOSE OTHER THAN THAT FOR WHICH IT HAS BEEN ISSUED BY NICHOLAS O'DWYER LTD. NOR IS IT TO BE COPIED OR REPRODUCED IN ANY MANNER WITHOUT WRITTEN CONSENT.

SCALES
1 : 250,000

DATE
18.05.2024 18.05.2024 18.06.2024

DRAWING NO.
20952-FL-WC-100

REV
1