




Dublin Array Offshore Wind Farm
2022-MAC-004

Legend

-  12 Nautical Mile Limit
-  Dublin Array OWF MAC Cable Corridor
-  Dublin Array OWF MAC Array Area



Coordinate Reference System: EPSG: 32629
Date: 30/08/2022
Author: KZ
Revision: 00

HARBOUR/MARINA	VHF RADIO CHANNELS	AREA DUTYING COORDS	TELEPHONE NUMBER	WEB ADDRESS
Blida Marina	57 & 60	53°11'N 008° 21'29"	2129	www.mt-ahdjanima.net
San Marina	57 & 60	53°11'N 008° 27'7"	2777	www.mt-ahdjanima.net
San Marina	57 & 60	53°11'N 008° 09'65"	0965	www.palagostina.is
San Marina	57 & 60	53°11'N 008° 09'40"	0940	www.dl-ignia.com
San Marina	57 & 60	53°11'N 008° 31'31"	3131	www.guysionahatolomarina.is
San Marina	57 & 60	53°11'N 008° 28'00"	2800	

IRELAND — EAST COAST
ARKLOW TO THE SKERRIES ISLANDS
DEPTHS IN METRES
SCALE 1: 100 000 at lat 53°30'