



580630 E, 564485 N

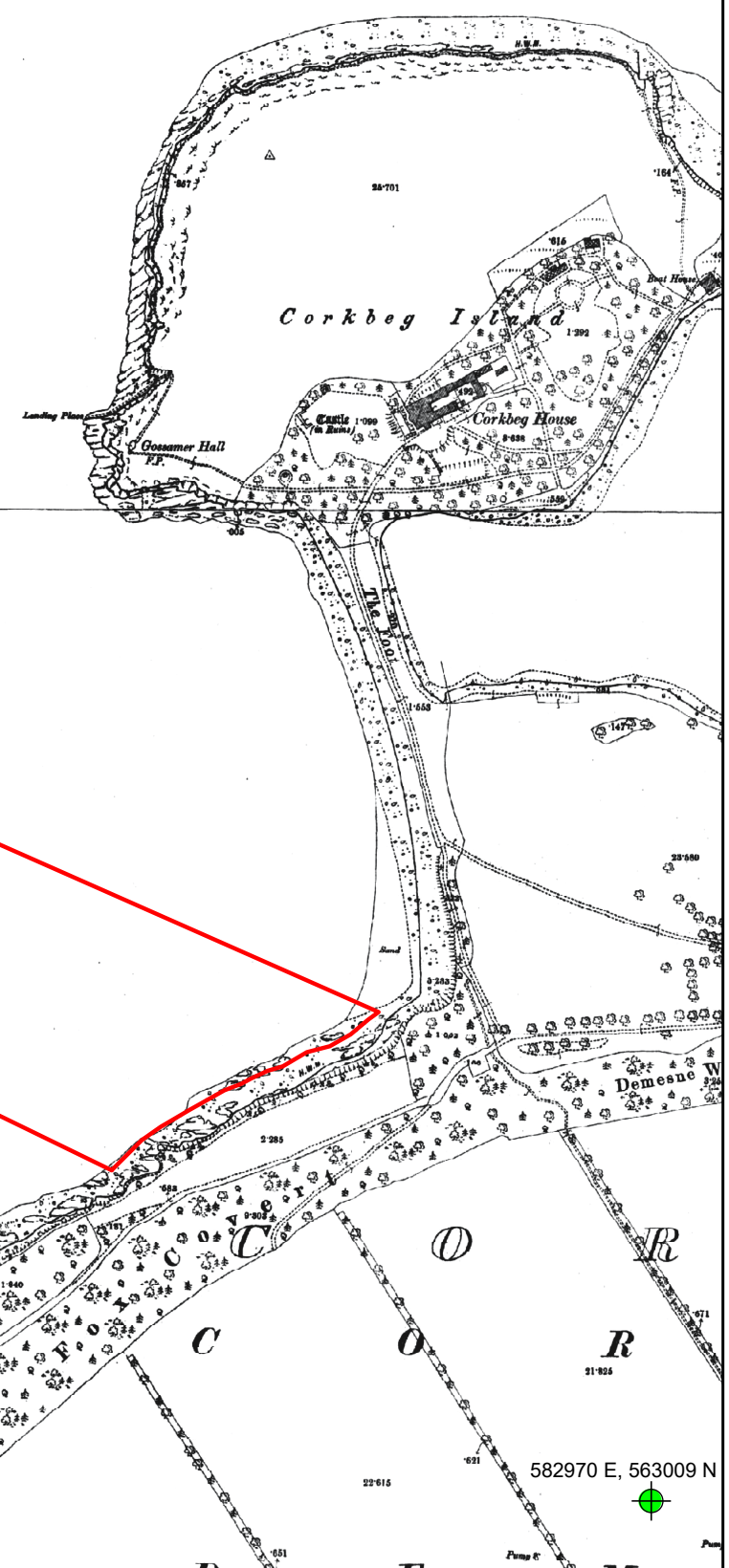
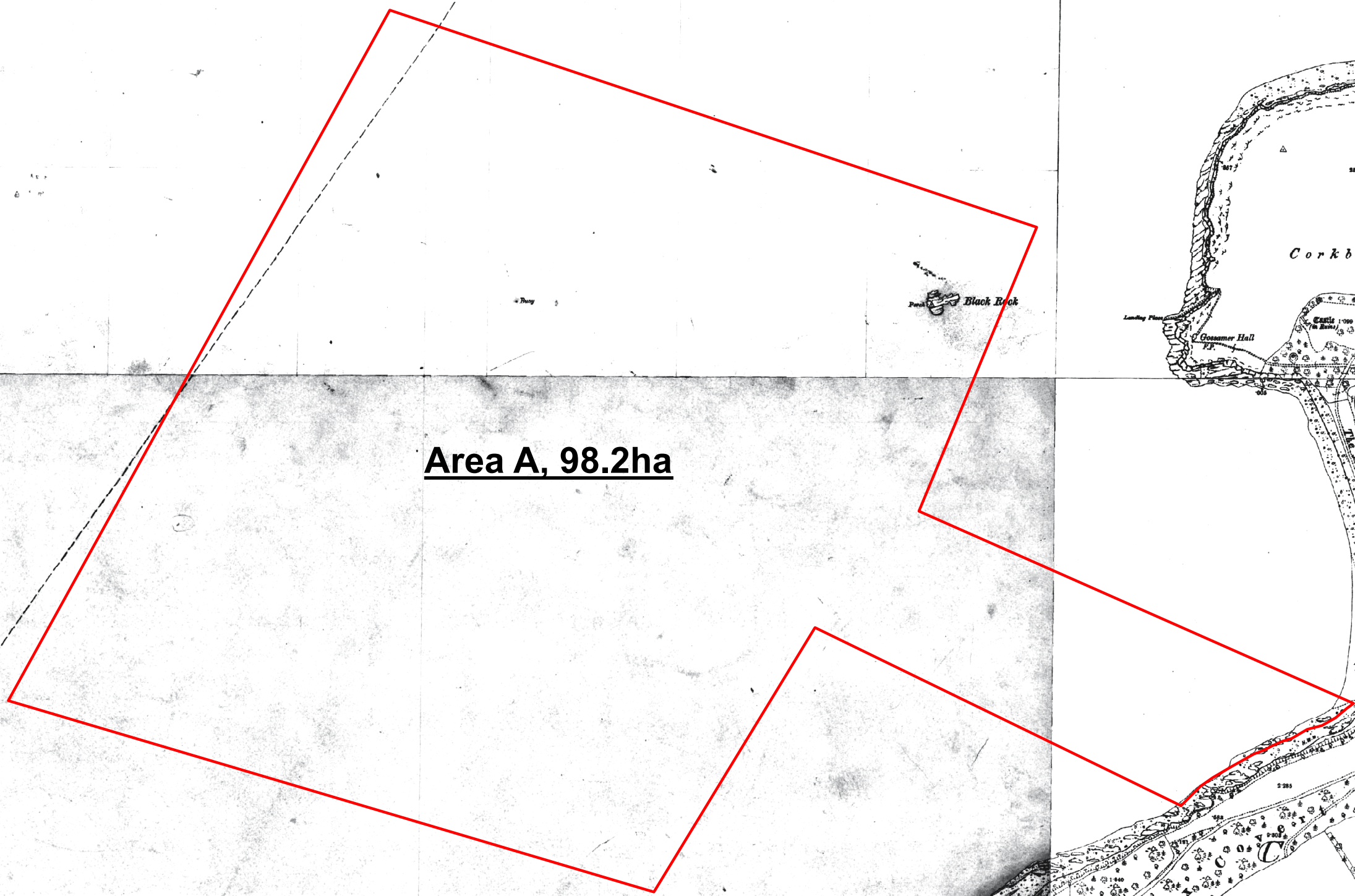
582971 E, 564485 N



Legend

-  ITM Grid Coordinate Intersects
-  Foreshore Licence Area

580631 E, 563009 N

582970 E, 563009 N



Prepared on behalf of MWP by:  Signed: 

Scale: 1:6000 @ A3
 Licence No.: CYAL50332198
 © National Mapping Division of Tailte Éireann.
 Drg. No.: 23686-MWP-XX-XX-DR-V-0900-P01
 File Ref: FS007098

Foreshore Licence Map
1 of 1

NOTE
 Where the licence area adjoins or abuts the land the High Water Mark as defined by the Chief Boundary Surveyor is the boundary of the licence area.

