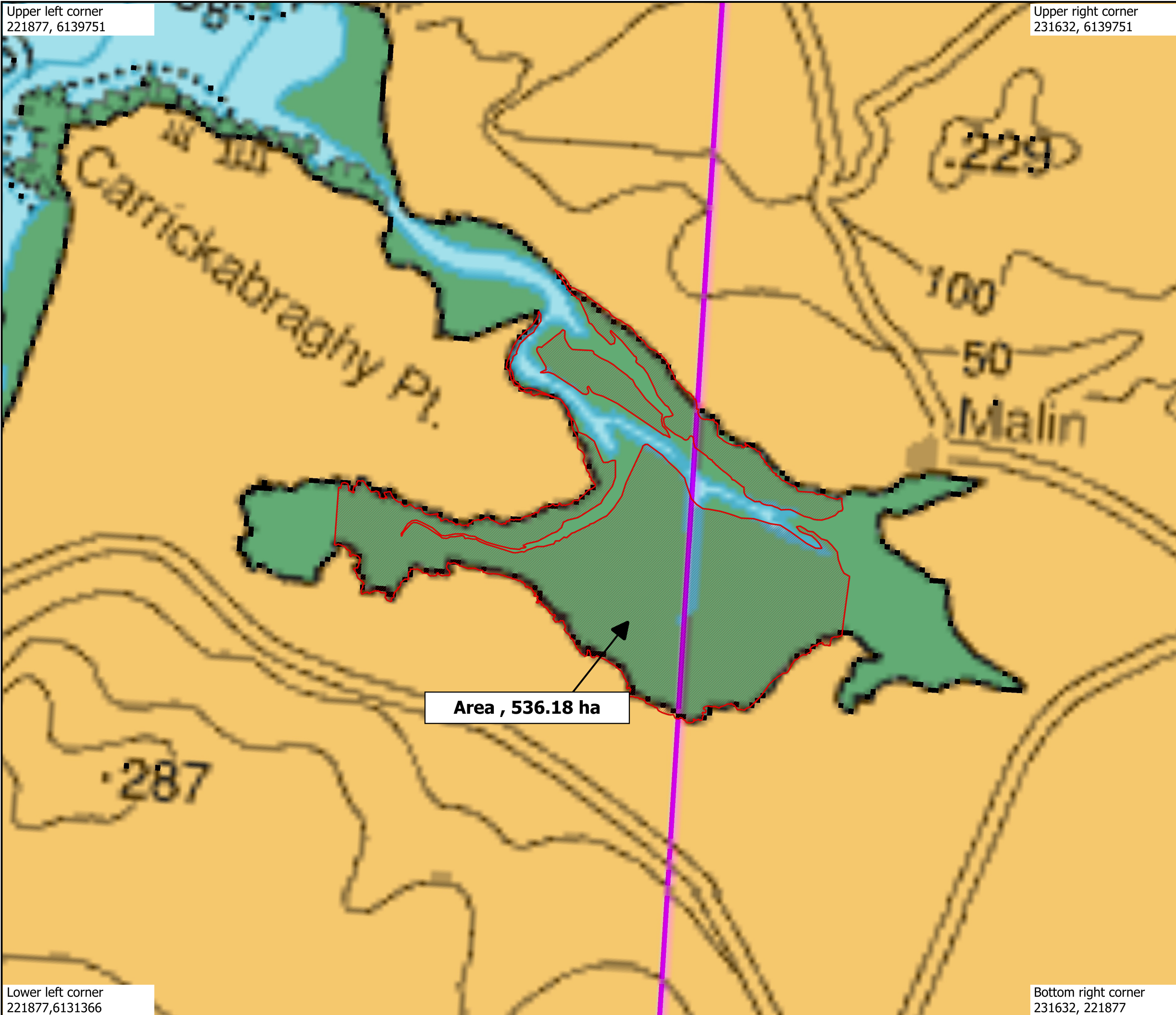


Upper left corner  
221877, 6139751

Upper right corner  
231632, 6139751




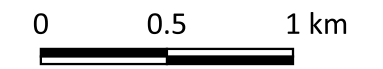
Area , 536.18 ha

Lower left corner  
221877,6131366

Bottom right corner  
231632, 221877

### Legend

Maritime Usage Licence Area  
 Trawbreaga Bay MUL Area




### NOTES

1. Where the licence area adjoins or abuts the land the High Water Mark as defined by the Chief Boundary Surveyor is the boundary of the licence area.

**GDG**  
 GAVIN & DOHERTY  
 GEOSOLUTIONS

Gavin & Doherty Geosolutions  
 Unit A2, Nutgrove Office Park  
 Rathfarnham, Dublin 14, D14 X627  
 T: +353 1 207 1000  
 info@gdgeo.com

**Geodetic Parameters:**  
 Datum: ETRS89 / UTM zone 30N  
 Projection: Transverse Mercator  
 Ellipsoid: GRS 1980  
 Prime meridian: Greenwich  
 Unit: metre  
 EPSG: 25830



Maritime Usage Licence Map - Trawbreaga Bay


Scale 1:30000	Plot Size A3	Datum ETRS89
------------------	-----------------	-----------------