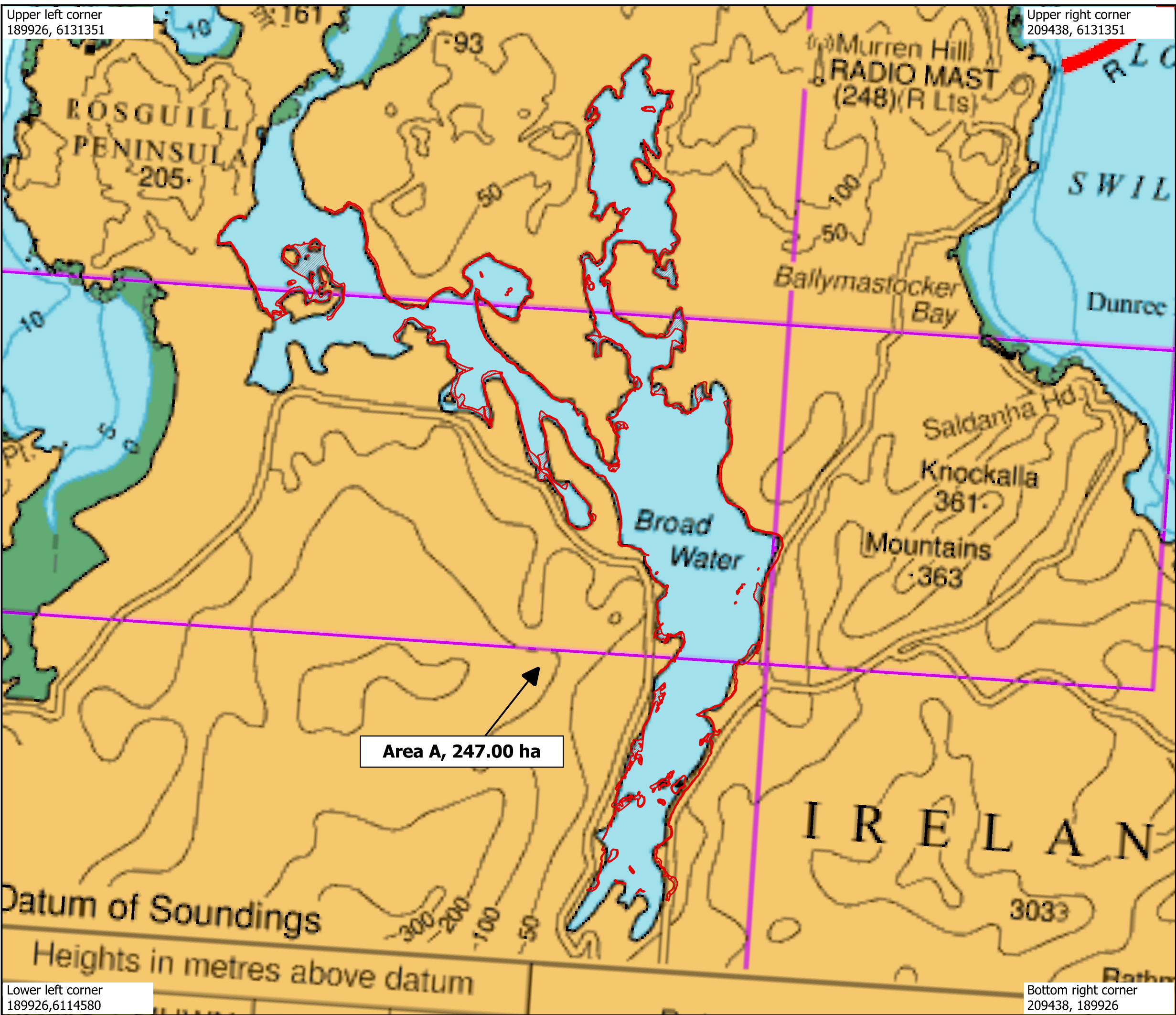


Upper left corner
189926, 6131351


Upper right corner
209438, 6131351

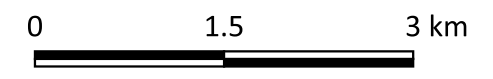


Lower left corner
189926, 6114580

Bottom right corner
209438, 189926

Legend

- Maritime Usage Licence Area
-  Mulroy Bay MUL Area




NOTES

- Where the licence area adjoins or abuts the land the High Water Mark as defined by the Chief Boundary Surveyor is the boundary of the licence area.

GDG
GAVIN & DOHERTY
GEOSOLUTIONS

Gavin & Doherty Geosolutions
Unit A2, Nutgrove Office Park
Rathfarnham, Dublin 14, D14 X627
T: +353 1 207 1000
info@gdgeo.com

Geodetic Parameters:
Datum: ETRS89 / UTM zone 30N
Projection: Transverse Mercator
Ellipsoid: GRS 1980
Prime meridian: Greenwich
Unit: metre
EPSG: 25830



Maritime Usage Licence Map - Mulroy Bay

Scale 1:60001	Plot Size A3	Datum ETRS89
------------------	-----------------	-----------------