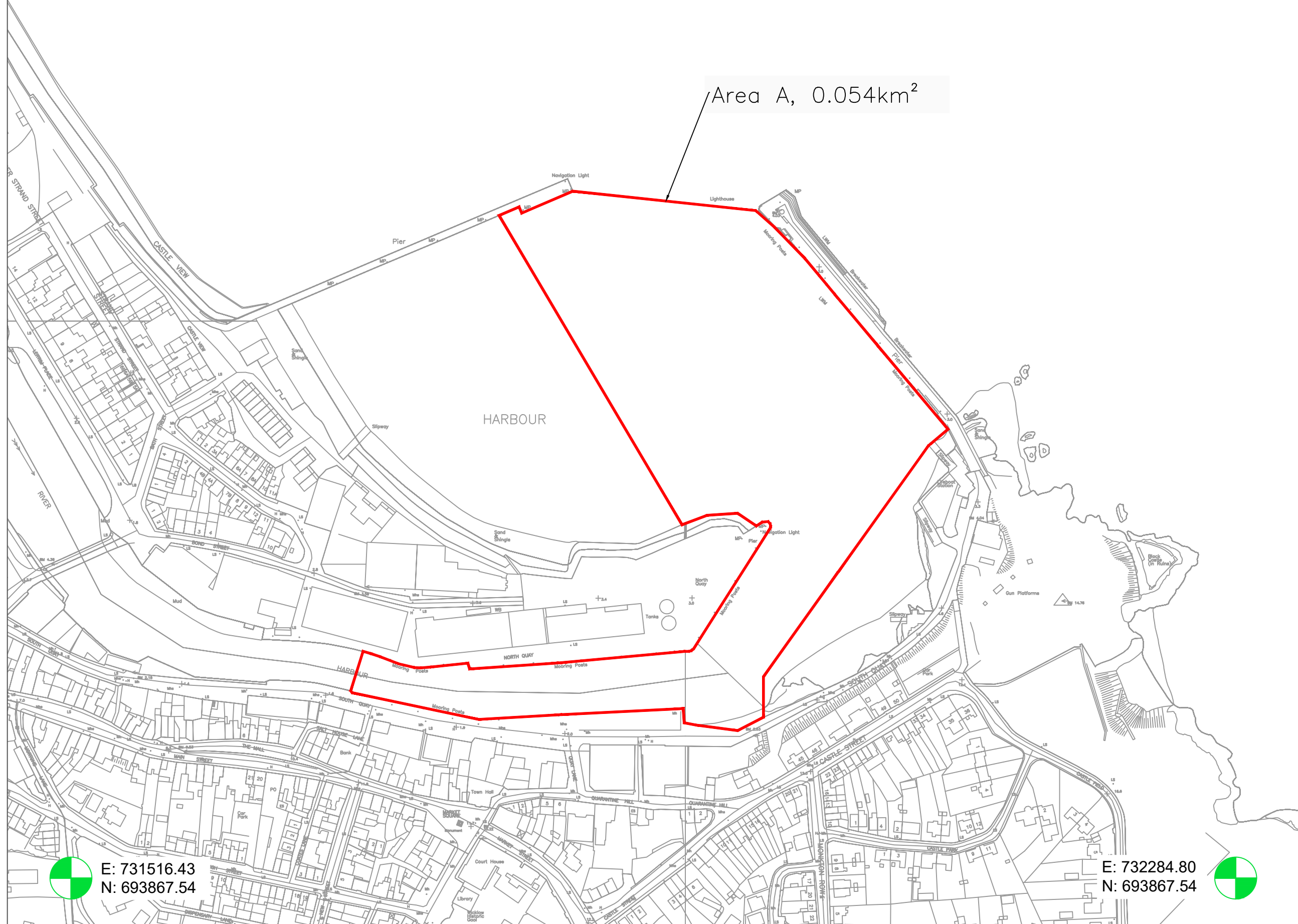




E: 731516.43
N: 694475.24



E: 732284.80
N: 694475.24



E: 731516.43
N: 693867.54



E: 732284.80
N: 693867.54

Notes:

1. DIMENSIONS ARE IN METERS UNLESS STATED OTHERWISE.
2. THIS DRAWING IS TO BE READ IN CONJUNCTION WITH ALL OTHER RELEVANT DOCUMENTS, DRAWINGS AND SPECIFICATIONS.
3. ALL COORDINATES ARE IN ITM (IRISH TRANSVERSE MERCATOR).
4. WHERE THE LICENCE AREA ADJOINS OR ABUTS THE LAND THE HIGH WATER MARK AS DEFINED BY THE CHIEF BOUNDARY SURVEYOR IS THE BOUNDARY OF THE LICENCE AREA.
5. MAP PREPARED BY:
DR. COLM SHEEHAN
(BENG, PHD, CENG FIEI, ACIARB)

| | | | |
|---|---|---|---|
| - | - | - | - |
| - | - | - | - |
| - | - | - | - |

| | | | |
|---------------------|--------------|-----|-------|
| REV: | DESCRIPTION: | BY: | DATE: |
| STATUS: INFORMATION | | | |

Anthony D Bates Partnership LLP
Dredging, Harbour & Coastal Consultants

CLIENT: Wicklow County Council
County Buildings, Whitegates
Wicklow Town, A67 FW96
Tel: (0404) 20100

ARCHITECT: Anthony D Bates Partnership LLP
Caisleán Beag, Windsor
Ovens, Cork
Tel: +353 85 8759298

SITE: Wicklow Port
Dredging Area


TITLE: Licence Map 1

| | | | |
|--------------------------------|-------------------------------|-----------------------|-----------------------|
| SCALE AT A3: 1:2,500 | DATE: 16/03/2024 | DRAWN: CS | CHECKED: LH |
| PROJECT NO: 651 | DRAWING NO: FLM-001 | REVISION: - | |

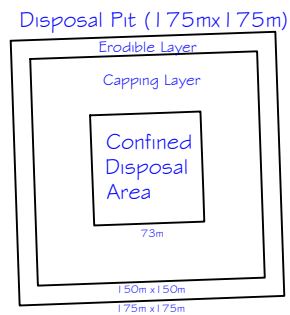


E: 725301.42
N: 674205.43

E: 726860.08
N: 674205.43



Area B, 0.589km²



Notes:

1. DIMENSIONS ARE IN METERS UNLESS STATED OTHERWISE.
2. THIS DRAWING IS TO BE READ IN CONJUNCTION WITH ALL OTHER RELEVANT DOCUMENTS, DRAWINGS AND SPECIFICATIONS.
3. ALL COORDINATES ARE IN ITM (IRISH TRANSVERSE MERCATOR).
4. WHERE THE LICENCE AREA ADJOINS OR ABUTS THE LAND THE HIGH WATER MARK AS DEFINED BY THE CHIEF BOUNDARY SURVEYOR IS THE BOUNDARY OF THE LICENCE AREA.
5. MAP PREPARED BY:
DR. COLM SHEEHAN
(BENG, PHD, CENG FIEI, ACIARB)

| | | | |
|---|---|---|---|
| - | - | - | - |
| - | - | - | - |
| - | - | - | - |

| | | | |
|---------------------|--------------|-----|-------|
| REV: | DESCRIPTION: | BY: | DATE: |
| STATUS: INFORMATION | | | |



CLIENT: Wicklow County Council
County Buildings, Whitegates
Wicklow Town, A67 FW96
Tel: (0404) 20100

ARCHITECT: Anthony D Bates Partnership LLP
Caisleán Beag, Windsor
Ovens, Cork
Tel: +353 85 8759298

SITE: Wicklow Port
Disposal Area

TITLE: Licence Map 2

| | | | |
|--------------------------------|-------------------------------|-----------------------|-----------------------|
| SCALE AT A3: 1:5,000 | DATE: 16/03/2024 | DRAWN: CS | CHECKED: LH |
| PROJECT NO: 651 | DRAWING NO: FLM-002 | REVISION: - | |

Arklow



E: 725301.42
N: 672980.27

E: 726860.08
N: 672980.27

