




Drawn by: [Redacted] M.Eng. M.I.E.I.
 Date: 22/05/2024
 Drg. No.: 2022-MAC-007-001
 Projection: ETRS 1989 UTM Zone 29N
 Scale : 1:300,000@A3

Notes

- Where the MAC area adjoins or abuts the land, islands and rocks the High Water Mark as defined by the Chief Boundary Surveyor is the boundary of the MAC area
- MAC-Subsidiary Area does not include MAC-Array Area

Maritime Area Consent Map
2022-MAC-007

-  Maritime Area Consent - Array Area, 3722ha
-  Maritime Area Consent - Subsidiary Area, 94029ha
-  Grid Coordinates ETRS 1989 UTM Zone 29N

