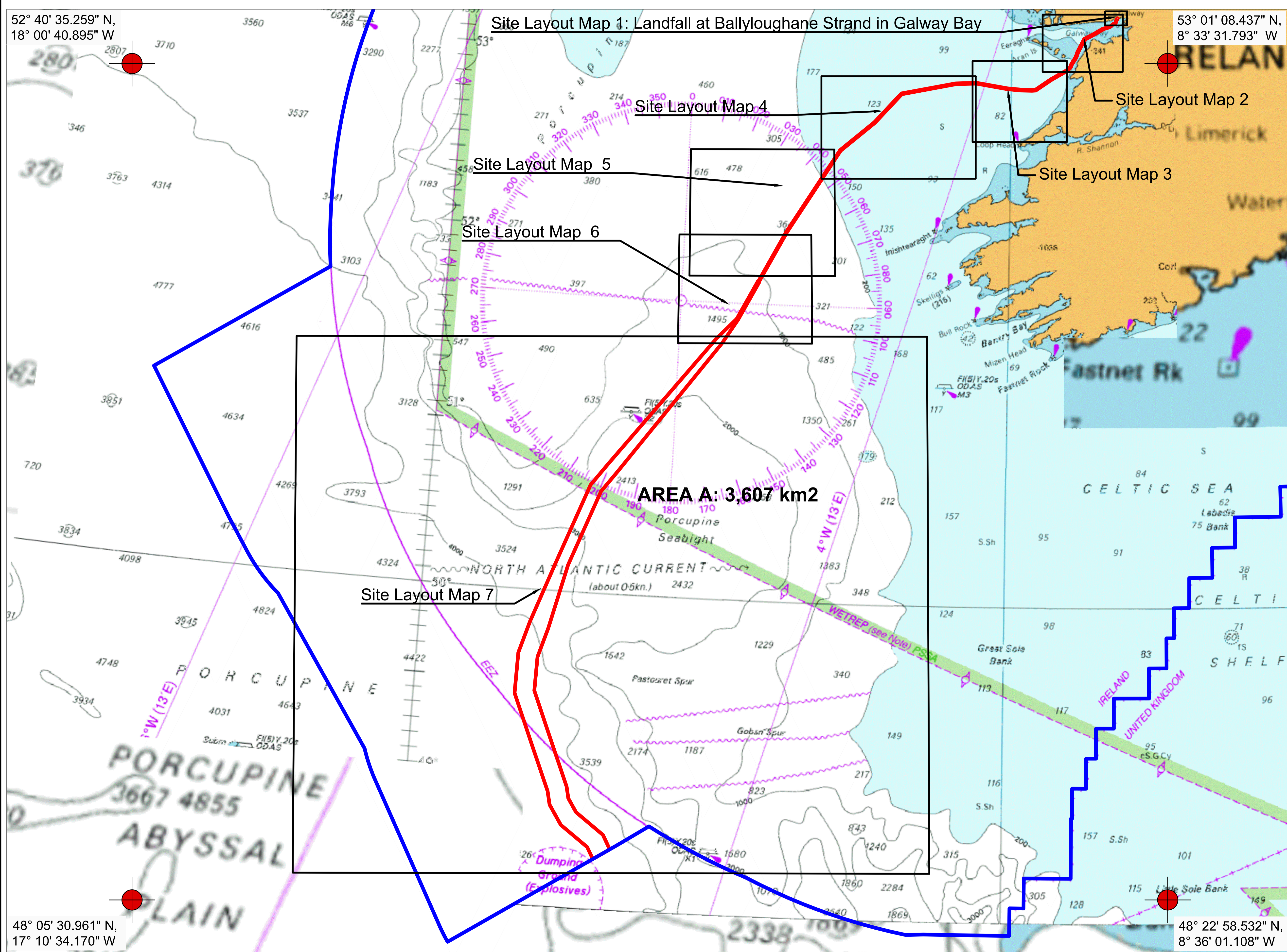


52° 40' 35.259" N,
18° 00' 40.895" W

53° 01' 08.437" N,
8° 33' 31.793" W

48° 05' 30.961" N,
17° 10' 34.170" W

48° 22' 58.532" N,
8° 36' 01.108" W



LEGEND

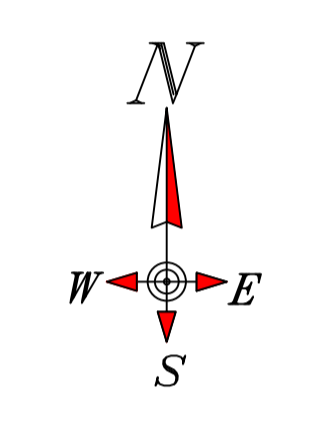
- █ Licence Area
- █ Maritime Area
- ETRS89 UTM29N Co-ordinates

NOTE:
Licence Area = 3,607 km2


NOTE: Where the licence area adjoins or abuts the land the High Water Mark as defined by the Chief Boundary Surveyor is the boundary of the licence area.

Rory Ryan
BE, MSc, CEng, MIEI,
McMahon Design & Management Ltd.
15 The Seapoint Building
Clontarf Road Dublin 3

Date
22/02/2024



CLIENT



DEEPSEA
FIBRE NETWORKS LTD
Specialists in Sub-Sea Cable Systems

PROJECT
PISCES Telecoms Cable System, Marine Survey & Site Investigations

TITLE
Licence Map
Ref: LIC230024

REV	DATE	DESCRIPTION
1	22/02/2024	Application
0	05/10/2023	Draft

PROJECT NUMBER
1317

DRAWING NUMBER
1317-A-100

DRAWN BY	CB	SCALE	As Shown
CHECKED BY	RR		
APPROVED BY	TMCM		

MDM
McMahon Design & Management Ltd.
- Consulting Engineers - Project Managers -
15 The Seapoint Building, Clontarf Road, Dublin 3
Tel: +353-1-8535000 Fax: +353-1-8535000
E-mail: info@mdm.ie

Licence Map
Scale
1:3500000 @ A3