

576151.5

576151.5

609282.0

610112.0

609282.0

610112.0

575536.5

575536.5


DEVELOPMENT SITE ON  
LANDWARD SIDE OF HWM  
OUTLINED IN BLUE

HIGH WATER MARK AS  
DEFINED BY THE 'CBS'

AREA 'A' OUTLINED IN RED  
AREA=0.455 ACRES (0.184 HECTARES)

HIGH WATER MARK AS  
DEFINED BY THE 'CBS'

 CONSULTING  
ENGINEERS



Publisher / Source:

Ordnance Survey Ireland (OSi)

File Name:

v\_50378757\_1.dwg

Clip Extent / Area of Interest (AOI):

LLX,LLY= 609282.0,575536.5  
LRX,LRY= 610112.0,575536.5  
ULX,ULY= 609282.0,576151.5  
URX,URY= 610112.0,576151.5

Projection / Spatial Reference:

Projection= IRENET95\_ITM

Centre Point Coordinates:

X,Y= 609697.0,575844.0

Reference Index:

Map Series | Map Sheets  
1:1,000 | 6301-23  
1:2,500 | 6301-C  
1:5,000 | 6348

Data Extraction Date:

Date= 23-Jan-2024

Product Version:

Version= 1.4

License / Copyright:

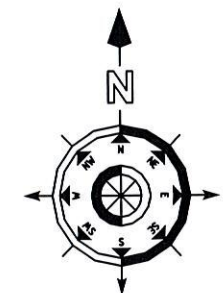
© Ordnance Survey Ireland, 2024

Compiled and published by Ordnance Survey Ireland, Phoenix Park, Dublin 8, Ireland.

Unauthorised reproduction infringes Ordnance Survey Ireland and Government of Ireland copyright.

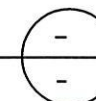
All rights reserved. No part of this publication may be copied, reproduced or transmitted in any form or by any means without the prior written permission of the copyright owners. The representation on this map of a road, track or footpath is not evidence of the existence of a right of way.

Ordnance Survey maps never show legal property boundaries, nor do they show ownership of physical features.



MAC MAP AT CLAYCASTLE BEACH, YOUGHAL, Co. CORK

SCALE 1:2500



Drawing No. 572-MAC 01  
Computer Generated Map

Date: January 2024

Scale 1:2500

Produced by RKA Consulting Engineers  
Ordnance Survey Ireland Licence  
No. CYAL50313506



2 Clogheen Business Park,  
Blarney Road, Cork,  
Ireland.  
T: +353 (0)21 4399799  
F: +353 (0)21 4399797  
E: admin@rka.ie  
W: www.rka.ie

**CONSULTING ENGINEERS**  
CIVIL | STRUCTURAL | PROJECT MANAGEMENT