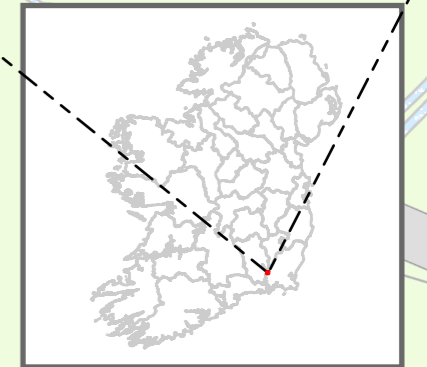
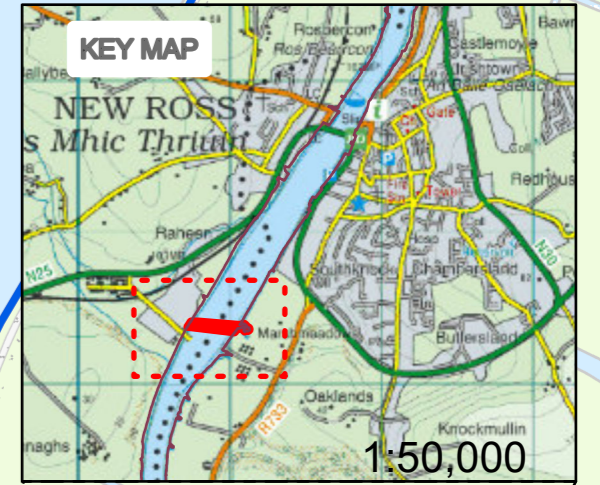
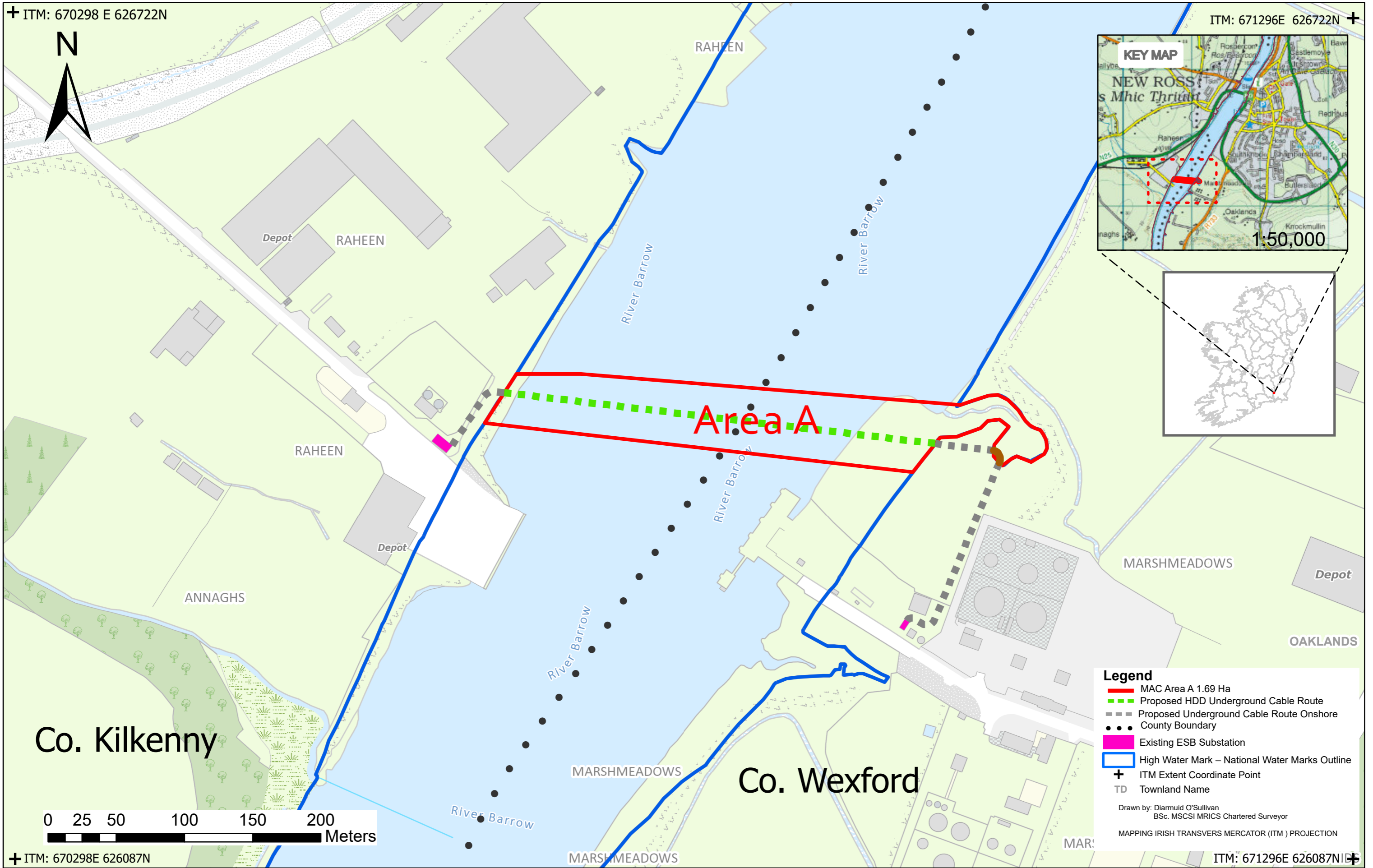


ITM: 670298 E 626722N

ITM: 671296E 626722N

N



Legend

- MAC Area A 1.69 Ha
- - - Proposed HDD Underground Cable Route
- - - Proposed Underground Cable Route Onshore
- County Boundary
- Existing ESB Substation
- High Water Mark – National Water Marks Outline
- ⊕ ITM Extent Coordinate Point
- TD Townland Name

Drawn by: Diarmuid O'Sullivan
BSc. MSCSI MRICS Chartered Surveyor

MAPPING IRISH TRANSVERS MERCATOR (ITM) PROJECTION

ITM: 670298E 626087N

ITM: 671296E 626087N

REV	DATE	REVISION DESCRIPTION	DRN	PROD	VER	APP

PURPOSE OF ISSUE - PRELIMINARY UNLESS INDICATED

CLIENT APPROVAL PLANNING TENDER CONSTRUCTION AS-BUILT

Engineering and Major Projects,
One Dublin Airport Central,
Dublin Airport, Cloghran,
Co. Dublin, K67 XF72, Ireland.

Tel: 353 1 703 8000 Web: www.esb.ie
Engineering and Major Projects is a
division of ESB.

CLIENT:	ESB NETWORKS
PROJECT:	NEW ROSS BARROW RIVER CROSSING
CONTRACT:	NEW ROSS BARROW RIVER CROSSING

PRODUCTION UNIT:	Transmission and Distribution Delivery
DRAWING TITLE:	MAC MAP

COPYRIGHT © ESB ALL RIGHTS RESERVED. NO PART OF THIS WORK MAY BE MODIFIED, REPRODUCED OR COPIED IN ANY FORM OR BY ANY MEANS - GRAPHIC, ELECTRONIC OR MECHANICAL, INCLUDING PHOTOCOPYING, RECORDING, TAPING OR USED FOR ANY PURPOSE OTHER THAN ITS DESIGNATED PURPOSE WITHOUT THE WRITTEN PERMISSION OF ESB

DRAWN	PRODUCED	VERIFIED	APPROVED	APPROVAL DATE
D.O'Sullivan	D.O'Sullivan	D.Ahern	B. Allen	Dec 2023
CLIENT REF. TC226398			NO. OF SHEETS 1-1	SIZE A3
DRAWING NUMBER			PE424-D1007-013-001-000	